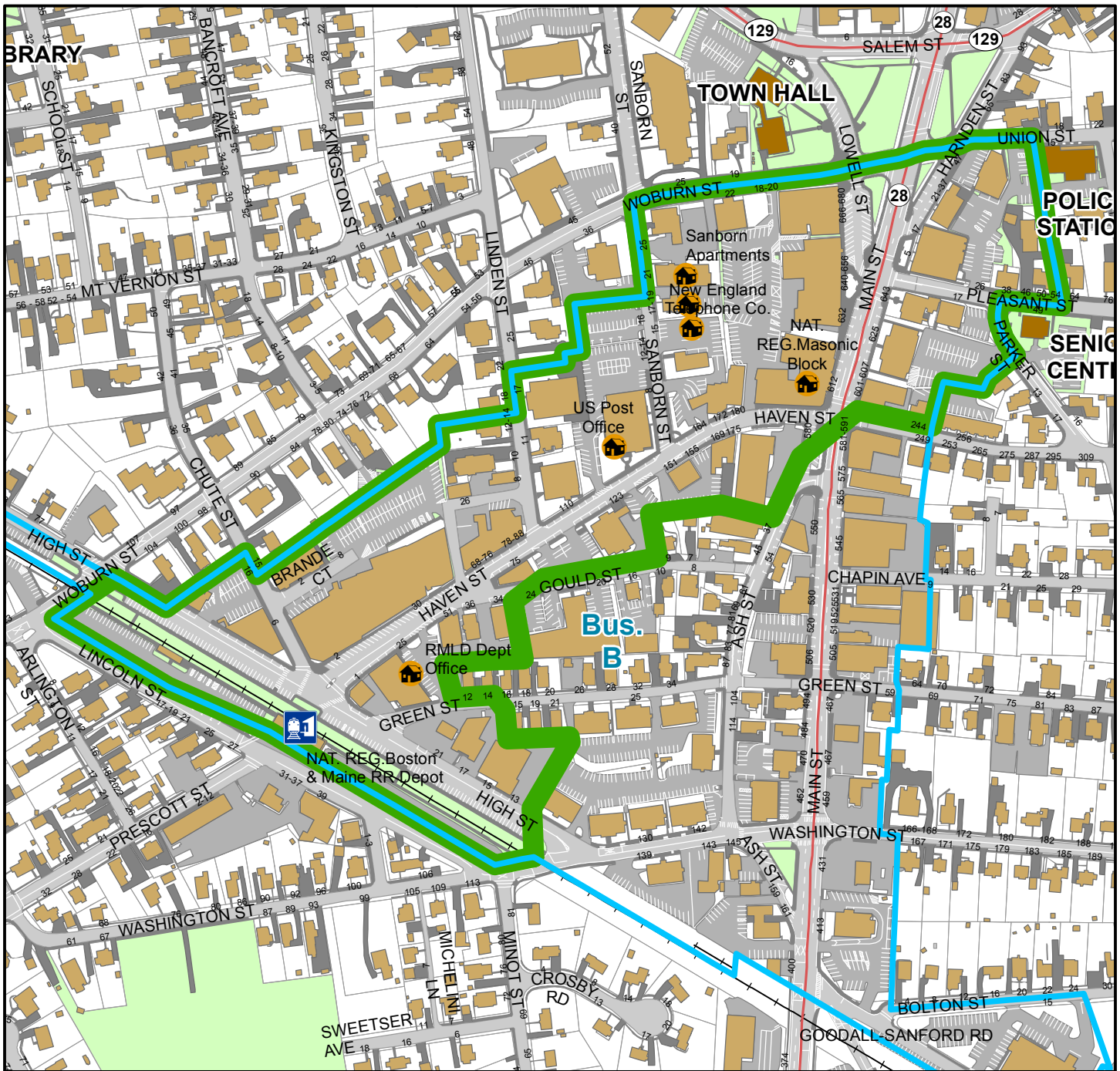















40R SMART GROWTH DISTRICT PROPOSED BOUNDARY

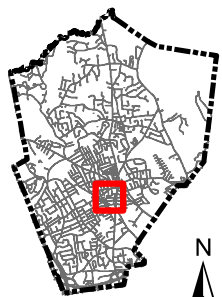


Legend

	40R District		Town Building		Railroad
	Parcel		Other		Roads
	Town Owned Land		Historic Inventory Building		Parking
	Business B District		Commuter Rail Stop		Driveway
					Sidewalk

Map by: Town of Reading
 Map date: 7/14/09
 Parcels valid 1/1/09.
 Roads, buildings, parking, driveways, and sidewalks from aerial photos taken spring 2008.
 Data are for planning purposes only.

0 100 200 300 400 500 Ft



N