













# 40R SMART GROWTH DISTRICT PROPOSED REDUCED BOUNDARY



**Legend**

	40R District		Town Building		Railroad
	Parcel		Other		Roads
	Town Owned Land		Historic Inventory Building		Parking
	Commuter Rail Stop				Driveway
					Sidewalk

Map by: Town of Reading  
 Map date: 2/17/09  
 Parcels valid 1/1/08.  
 Roads, buildings, parking, driveways, and sidewalks from aerial photos taken spring 1998.  
 Data are for planning purposes only.

0 100 200 300 400 500 Ft

